

LEGEND

- 1 RHYOLITIC VEIN MATERIAL
(Altered & Silicified Granodiorite?)
- 2 ALTERED INTRUSIVE
(Granodiorite?)
- 3 T.B. GRAPHITIC QTZITE & SCHIST
- ~ POSSIBLE SLIP

Mel-X3
30.8m (101 ft.)
-60°

Mel-X1
26.2m (86 ft.)
Vertical

Mel-X2
44.2m (145 ft.)
-65°

Approx. Surface

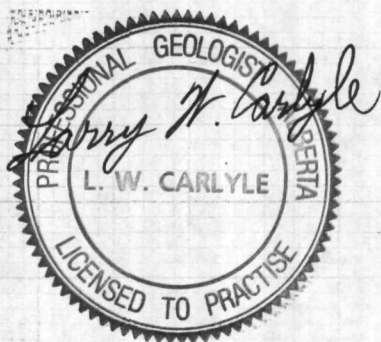
Ledge


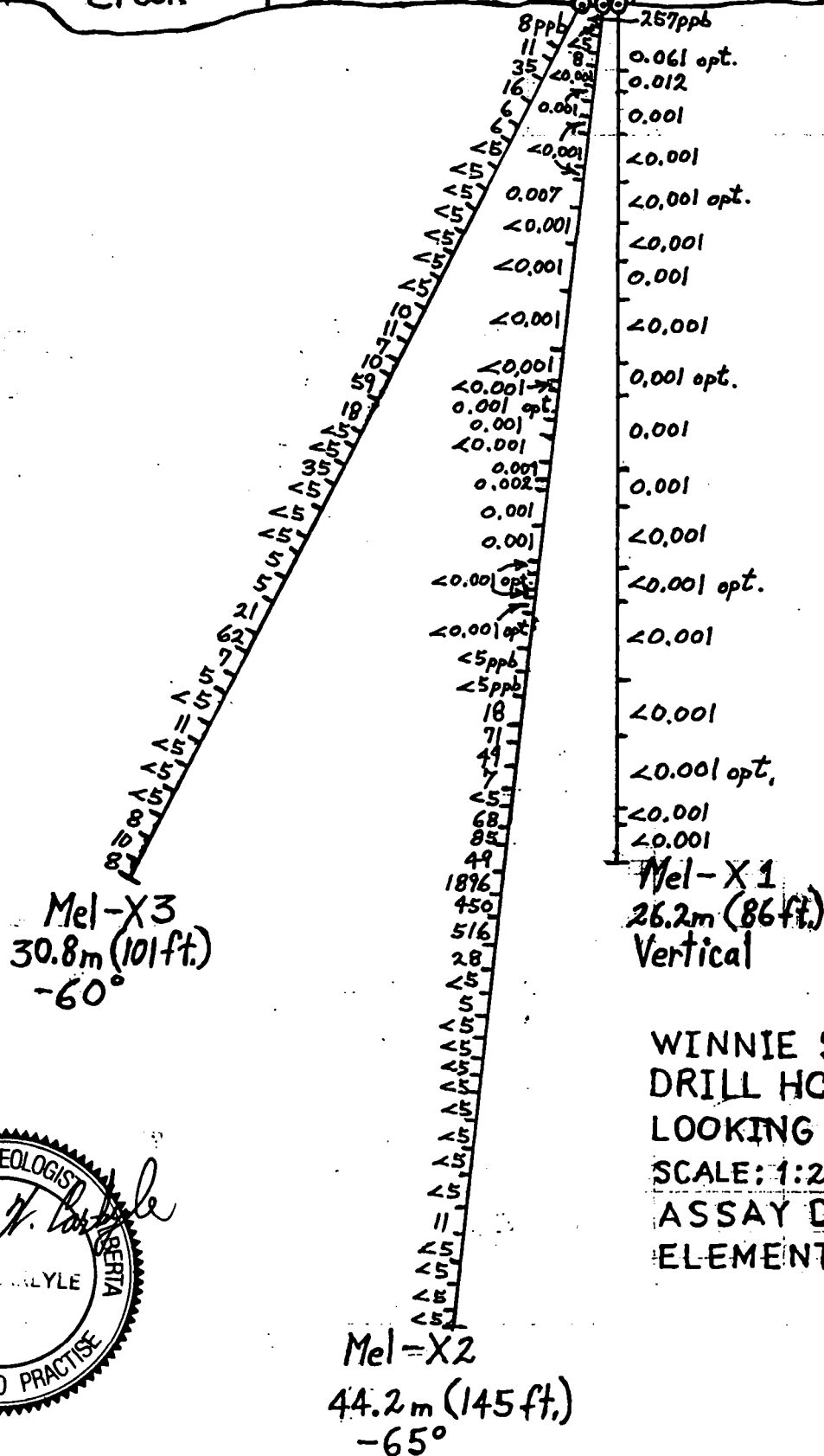
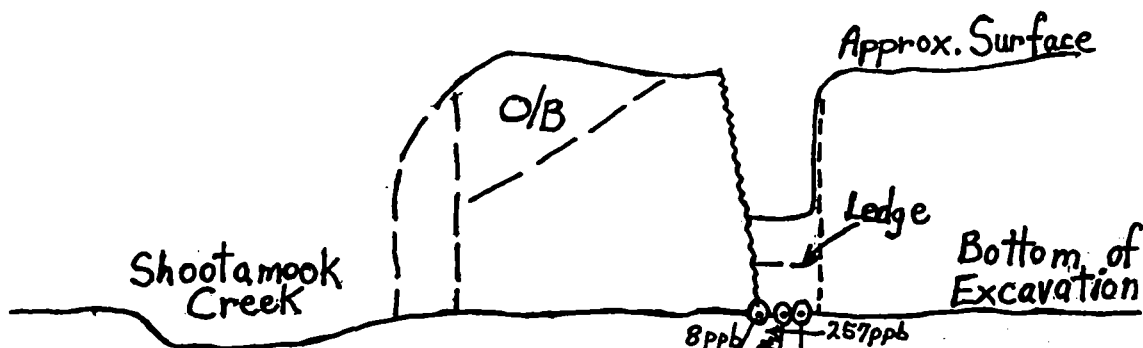
Bottom of
Excavation

Shootamook
Creek


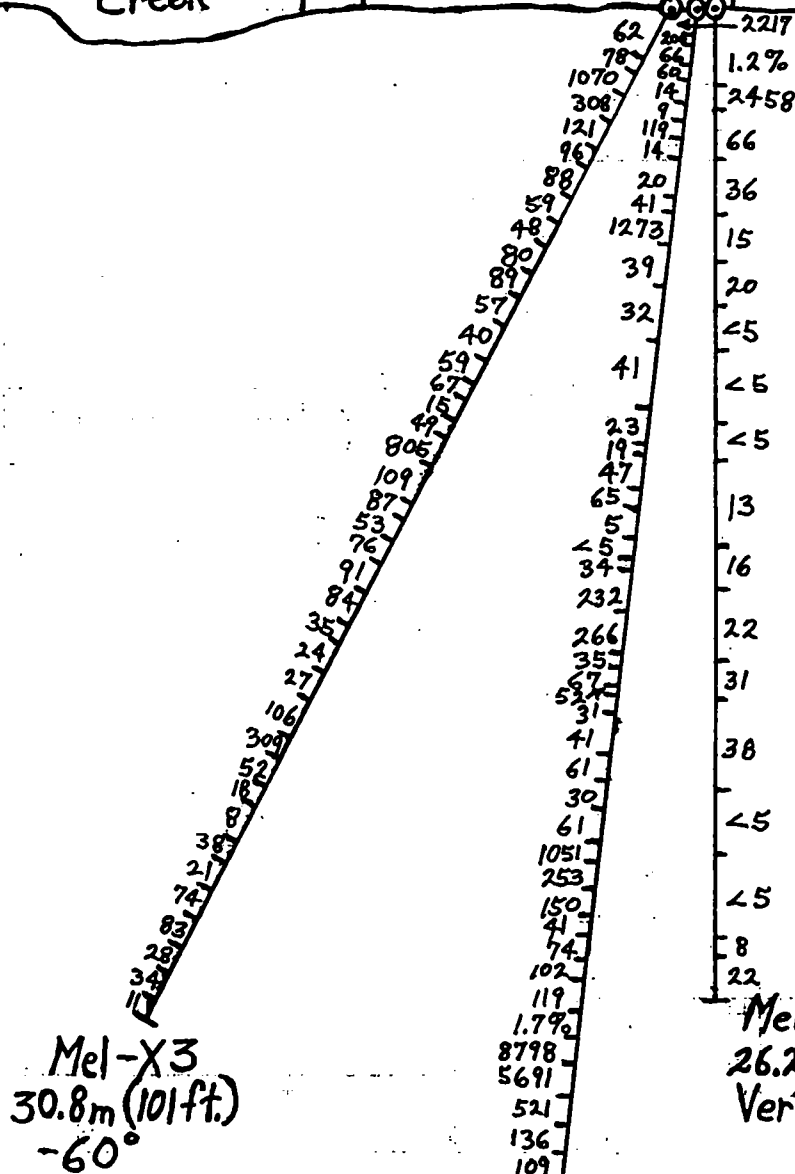
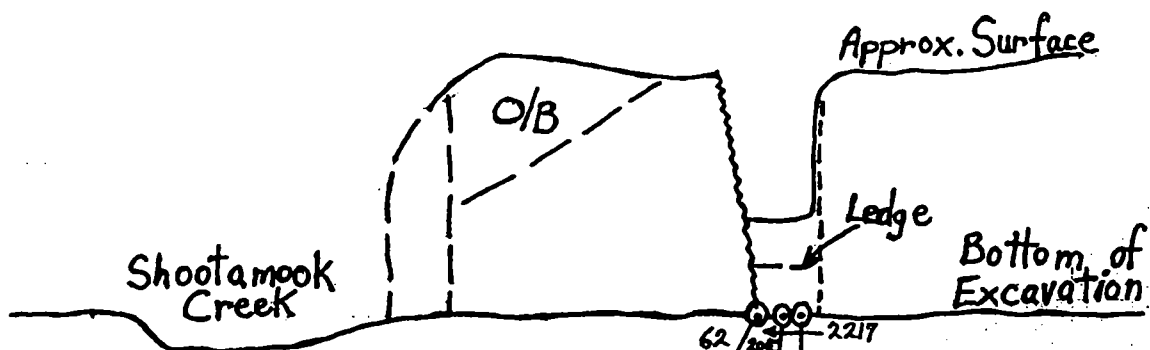
O/B

WINNIE SHOWING
DRILL HOLE SECTION
LOOKING NORTH
SCALE: 1:200
GEOLOGY


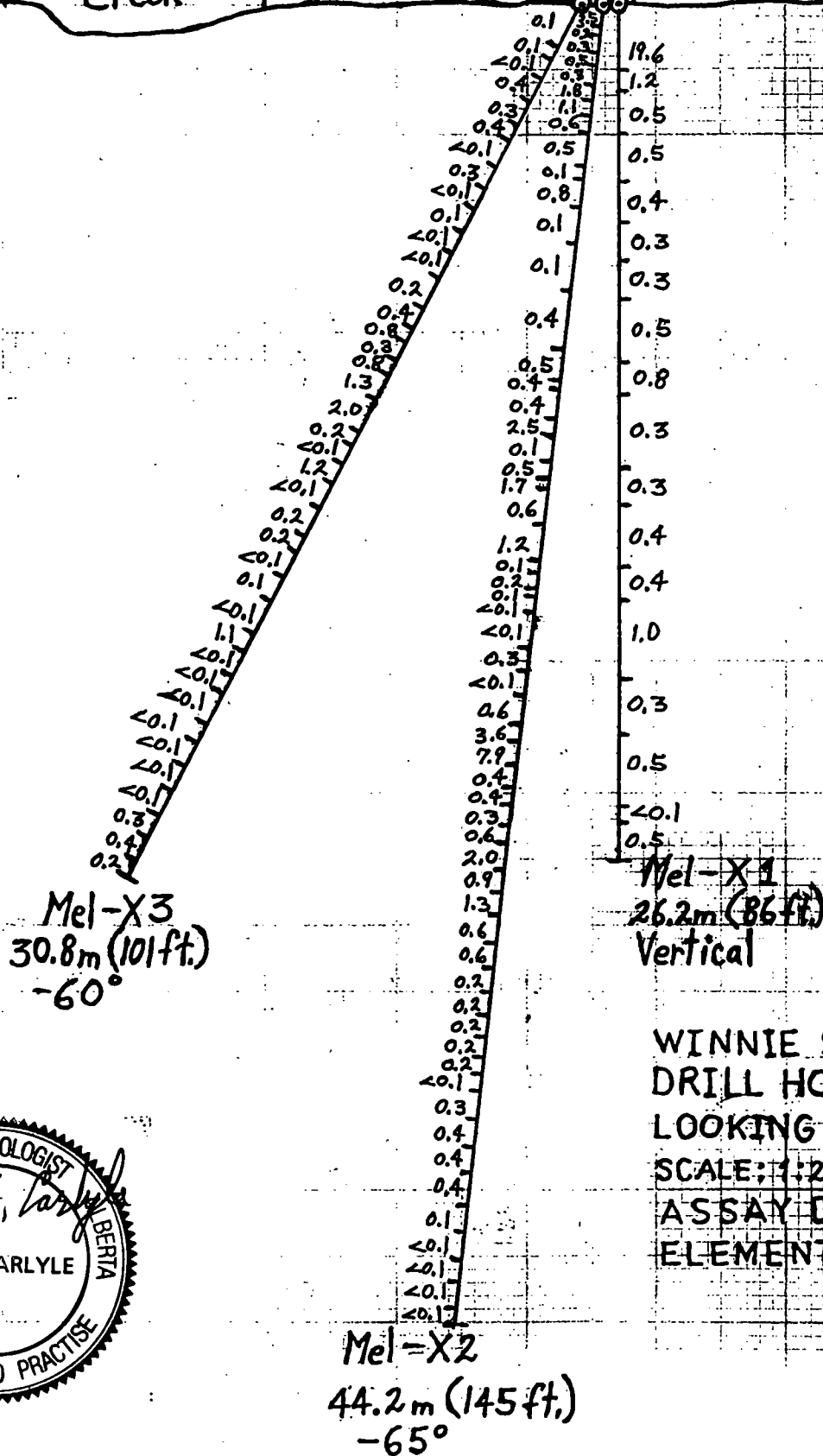
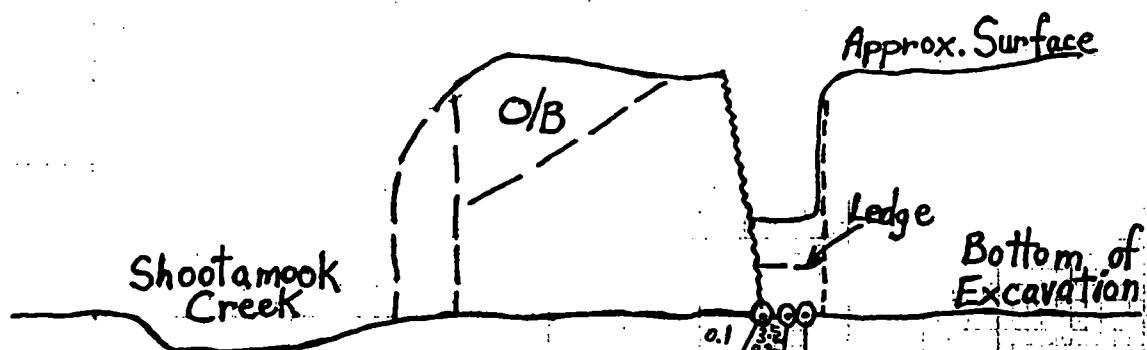


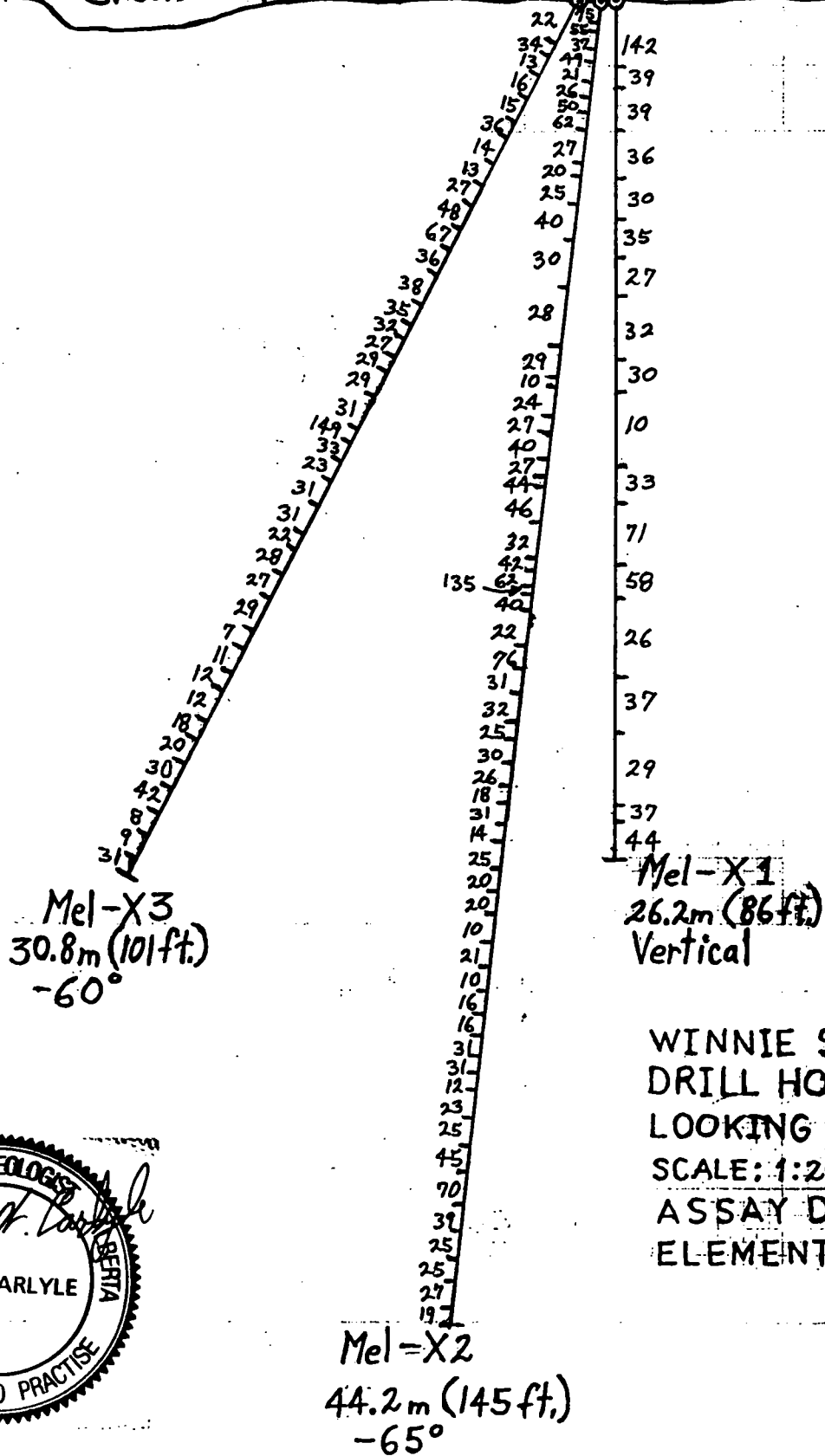
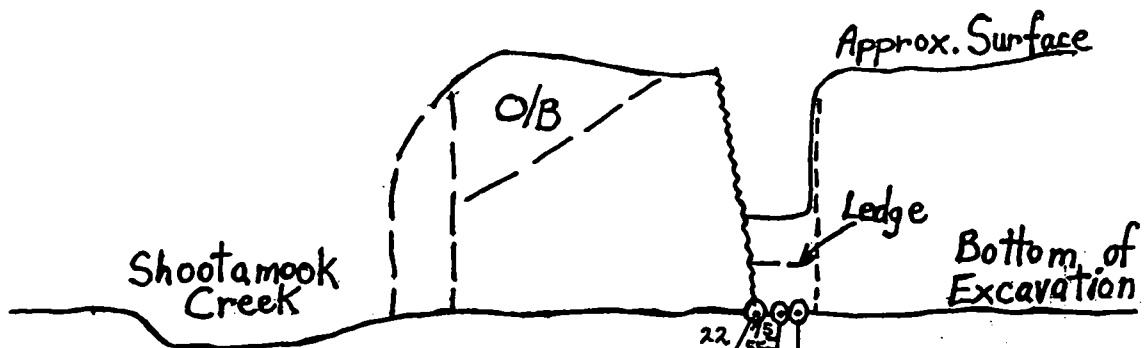


WINNIE SHOWING
DRILL HOLE SECTION
LOOKING NORTH
SCALE: 1:200
ASSAY DRAWING
ELEMENT: Au(opt & ppb)

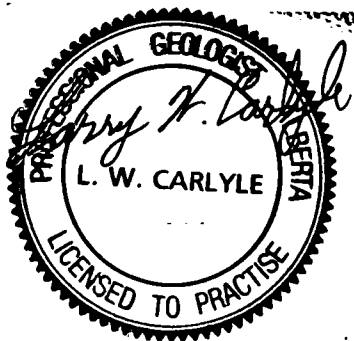


WINNIE SHOWING
DRILL HOLE SECTION
LOOKING NORTH
SCALE: 1:200
ASSAY DRAWING
ELEMENT: As(ppm)





WINNIE SHOWING
DRILL HOLE SECTION
LOOKING NORTH
SCALE: 1:200
ASSAY DRAWING
ELEMENT: Cu(ppm)




Matt Creek Winnie Showing

Bottom of Excavation

LEGEND

- 1 RHYOLITIC VEIN MATERIAL
(Altered & Silicified Granodiorite?)
 - 2 ALTERED INTRUSIVE
(Granodiorite?)
 - 3 T.B. GRAPHITIC QTZITE & SCHIST
- ~ POSSIBLE SLIP



Mel-X3
30.8m (101 ft.)
-60°


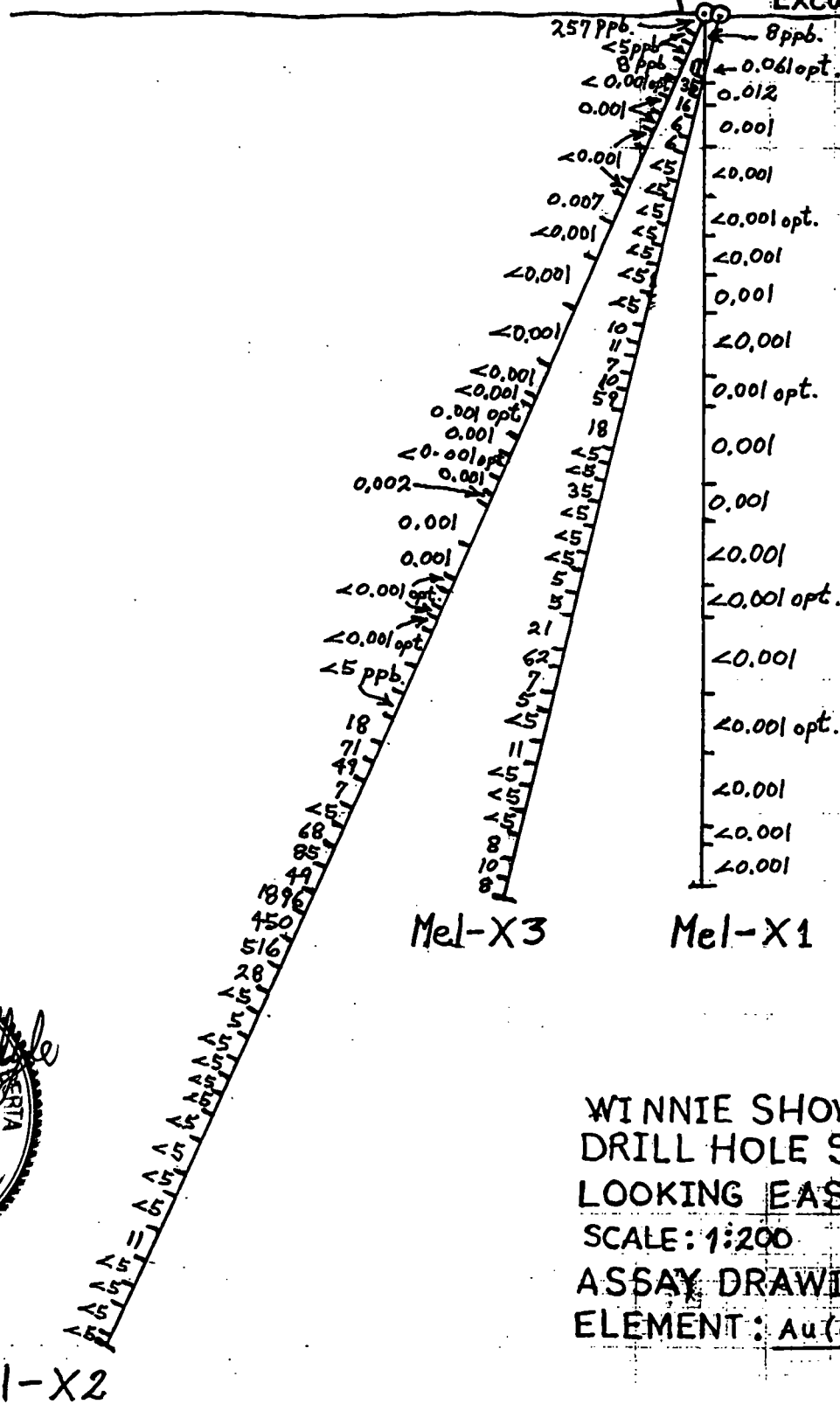
Mel-X1
26.2m (86 ft.)
Vertical

Mel-X2
44.2m (145 ft.)
-65°

WINNIE SHOWING
DRILL HOLE SECTION
LOOKING EAST
SCALE: 1:200
GEOLOGY

Matt Creek Winnie Showing


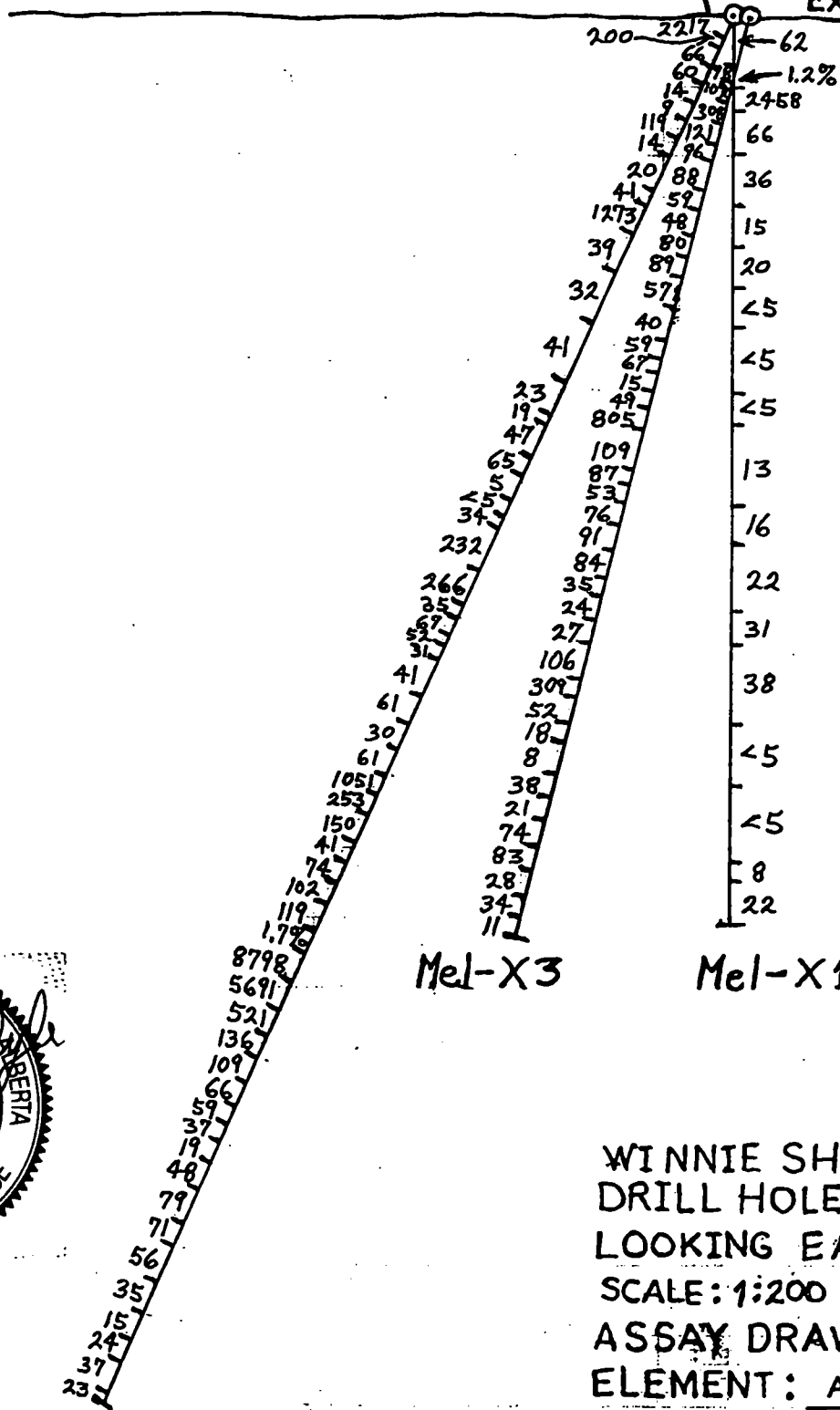
Bottom of
Excavation



WINNIE SHOWING
DRILL HOLE SECTION
LOOKING EAST
SCALE: 1:200
ASSAY DRAWING
ELEMENT: Au(opt &ppb)

Matt Creek Winnie Showing

Bottom of Excavation



WINNIE SHOWING
DRILL HOLE SECTION
LOOKING EAST
SCALE: 1:200
ASSAY DRAWING
ELEMENT: As (ppm)

Matt Creek
 Winnie Showing
 Bottom of Excavation

0.1
 19.6
 1.2
 0.5
 0.5
 0.4
 0.3
 0.3
 0.5
 0.8
 0.3
 0.3
 0.4
 0.4
 1.0
 0.3
 0.5
 <0.1
 0.5

Mel-X3

Mel-X1

WINNIE SHOWING
 DRILL HOLE SECTION
 LOOKING EAST
 SCALE: 1:200
 ASSAY DRAWING
 ELEMENT: Ag(ppm)


BERIA

1-X2

Bottom of
Excavation

Me1-X3

Mel-X1

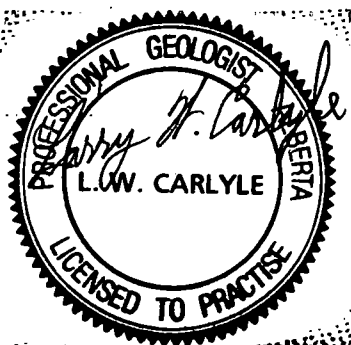
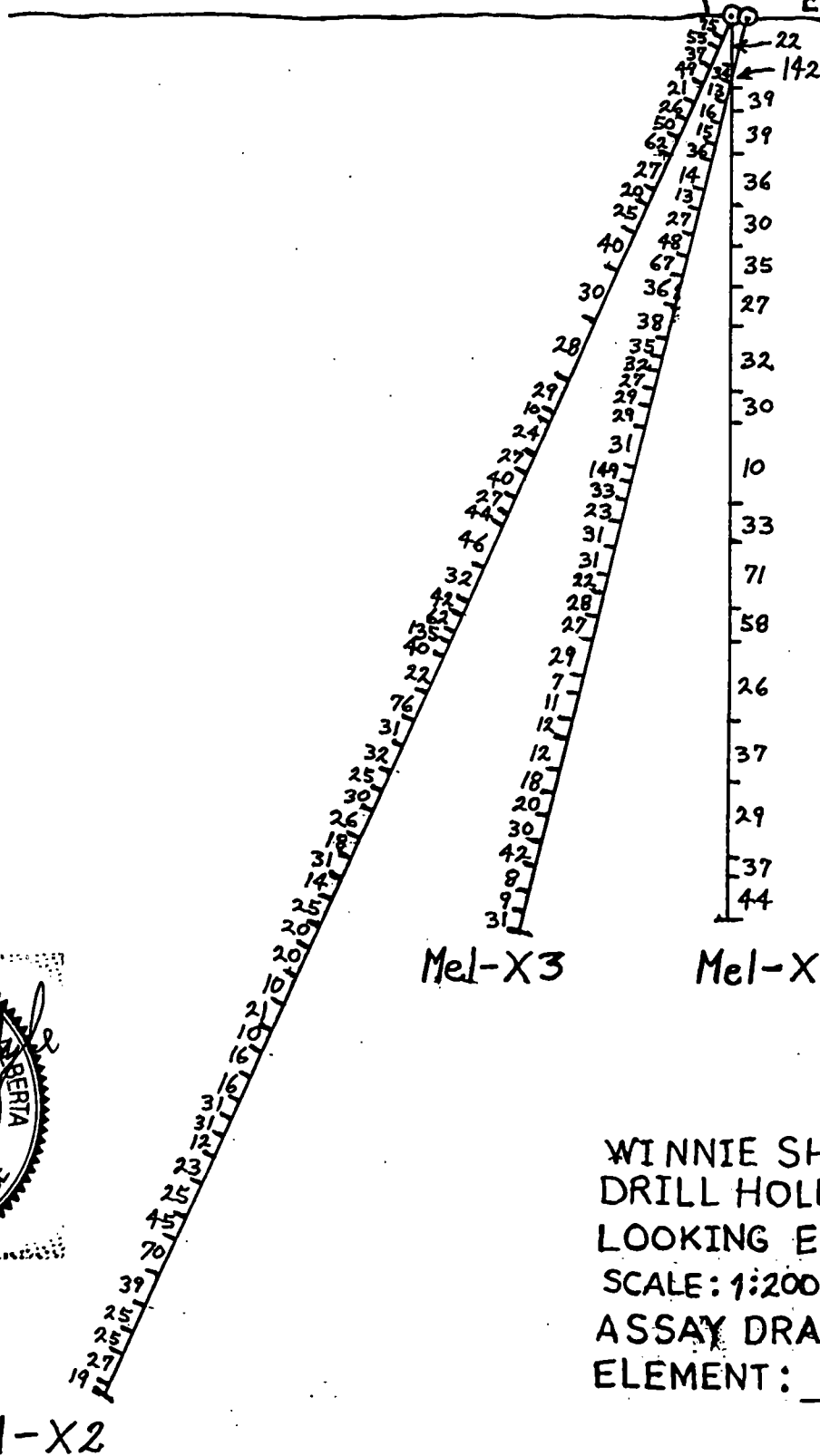


Me1-X2

WINNIE SHOWING
DRILL HOLE SECTION
LOOKING EAST
SCALE: 1:200
ASSAY DRAWING
ELEMENT: Ag(ppm)

Matt Creek Winnie Showing

Bottom of
Excavation



WINNIE SHOWING
DRILL HOLE SECTION
LOOKING EAST
SCALE: 1:200
ASSAY DRAWING
ELEMENT: Cu (ppm)